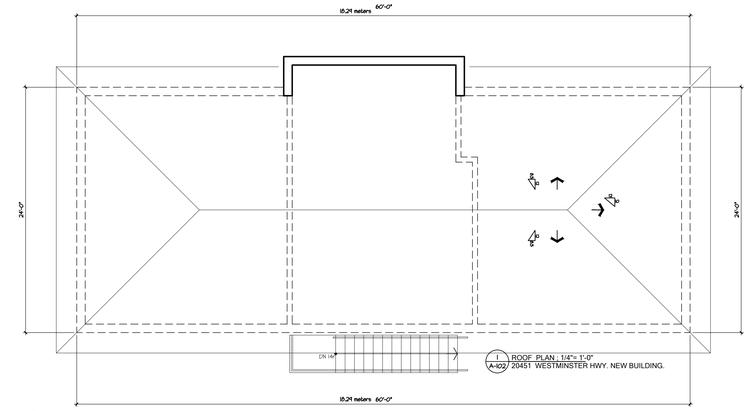

1 ROOF PLAN : 1/4"= 1'-0"
A-102 20451 WESTMINSTER HWY. NEW BUILDING.

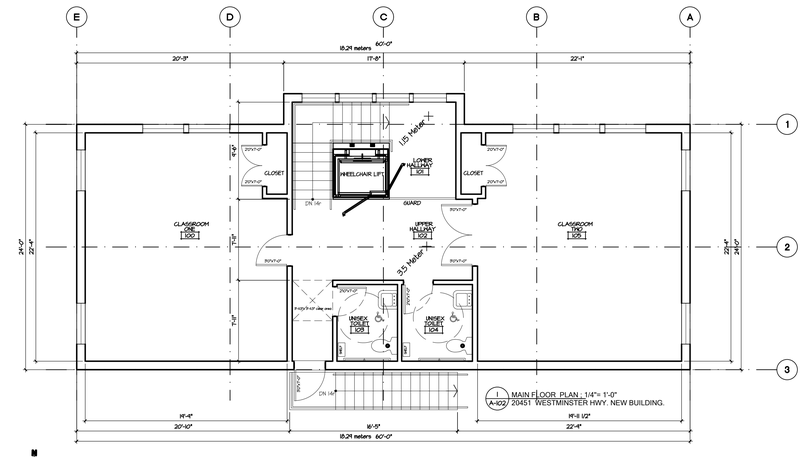

1 MAIN FLOOR PLAN : 1/4"= 1'-0"
A-102 20451 WESTMINSTER HWY. NEW BUILDING.

20451 WESTMINSTER HWY. - ASSEMBLY ASY ZONING.

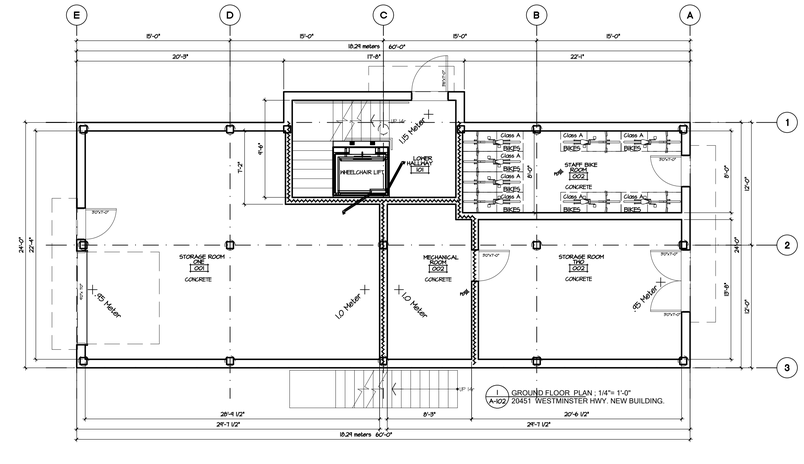

1 GROUND FLOOR PLAN : 1/4"= 1'-0"
A-102 20451 WESTMINSTER HWY. NEW BUILDING.

This drawing, as an instrument of service, is the property of Farpoint Architectural Inc. and may not be reproduced without their permission and unless the reproduction carries their name. All designs and other information shown on this drawing are for use on the specified project only and shall not be used otherwise without written permission of the Architects.

Written dimensions shall have precedence over scaled dimensions. Contractors shall verify and be responsible for all dimensions and conditions on the job and the Architects shall be informed of any variations from the dimensions and conditions shown on the drawing. Shop drawings shall be submitted to the Architects for review before proceeding with fabrication.

No./Date/Issued

10	APR. 21 2020	ISSUED FOR SCHOOL BOARD REVIEW
13	MAY 13 2020	ISSUED FOR CLIENT REVIEW.

No./Date/Revisions

FARPOINT
Architectural Inc.

1662 West 75th Avenue
Vancouver, Canada
V6P 6G2

Tel 604 734 3826

Seal

Consultant

Project Title

20451 WESTMINSTER,
20411 WESTMINSTER,
RICHMOND, BC
PROPOSED NEW
CLASSROOMS.

Drawing Title

PROPOSED
NEW BULDING PLANS.

Date	APRIL 20/20
Scale	3/16" = 1'-0"
Drawn	JK
Approved	JK
Project Number	19147-CS
Drawing Number	A-102